Approved For Release 2000/04/17 : CIA-RDP78-05867A000517410002-0

25X1A

Approved For Release 2000/04/17 : CIA-RDP78-05867A000517410002-0

PHOTO ANALYSIS REPORT

Approved For Release 2000/04/17 : CIA-RDP78-05867A000517410002-0



Approved For Release 2000/04/17 : CIA-RDP78-05867A000517410002-0

Approved For Release 2000/04/17 : CIA-RDP78-05867A000517410002-0

ARGENTINA

CORDOBA

FIAT PLT

25X1A

[redacted]

NON-REC

Approved For Release 2000/04/17 : CIA-RDP78-05867A000517410002-0

PHOTO ANALYSIS REPORT

Approved For Release 2000/04/17 : CIA-RDP78-05867A000517410002-0



Approved For Release 2000/04/17 : CIA-RDP78-05867A000517410002-0

Approved For Release 2000/04/17 : CIA-RDP78-05867A000517410002-0



Approved For Release 2000/04/17 : CIA-RDP78-05867A000517410002-0

Approved For Release 2000/04/17 : CIA-RDP78-05867A000517410002-0

(b)(3)

25X1A

[redacted]

Approved For Release 2000/04/17 : CIA-RDP78-05867A000517410002-0

PHOTO ANALYSIS REPORT

Approved For Release 2000/04/17 : CIA-RDP78-05867A000517410002-0



25X1A

[redacted]

Approved For Release 2000/04/17 : CIA-RDP78-05867A000517410002-0

PHOTO ANALYSIS REPORT

Approved For Release 2000/04/17 : CIA-RDP78-05867A000517410002-0



25X1A

[redacted]

Approved For Release 2000/04/17 : CIA-RDP78-05867A000517410002-0

Approved For Release 2000/04/17 : CIA-RDP78-05867A000517410002-0

25X1A

[redacted]

Approved For Release 2000/04/17 : CIA-RDP78-05867A000517410002-0

PHOTO ANALYSIS REPORT

Approved For Release 2000/04/17 : CIA-RDP78-05867A000517410002-0

25X1A

[redacted]

Approved For Release 2000/04/17 : CIA-RDP78-05867A000517410002-0

PHOTO ANALYSIS REPORT

Approved For Release 2000/04/17 : CIA-RDP78-05867A000517410002-0

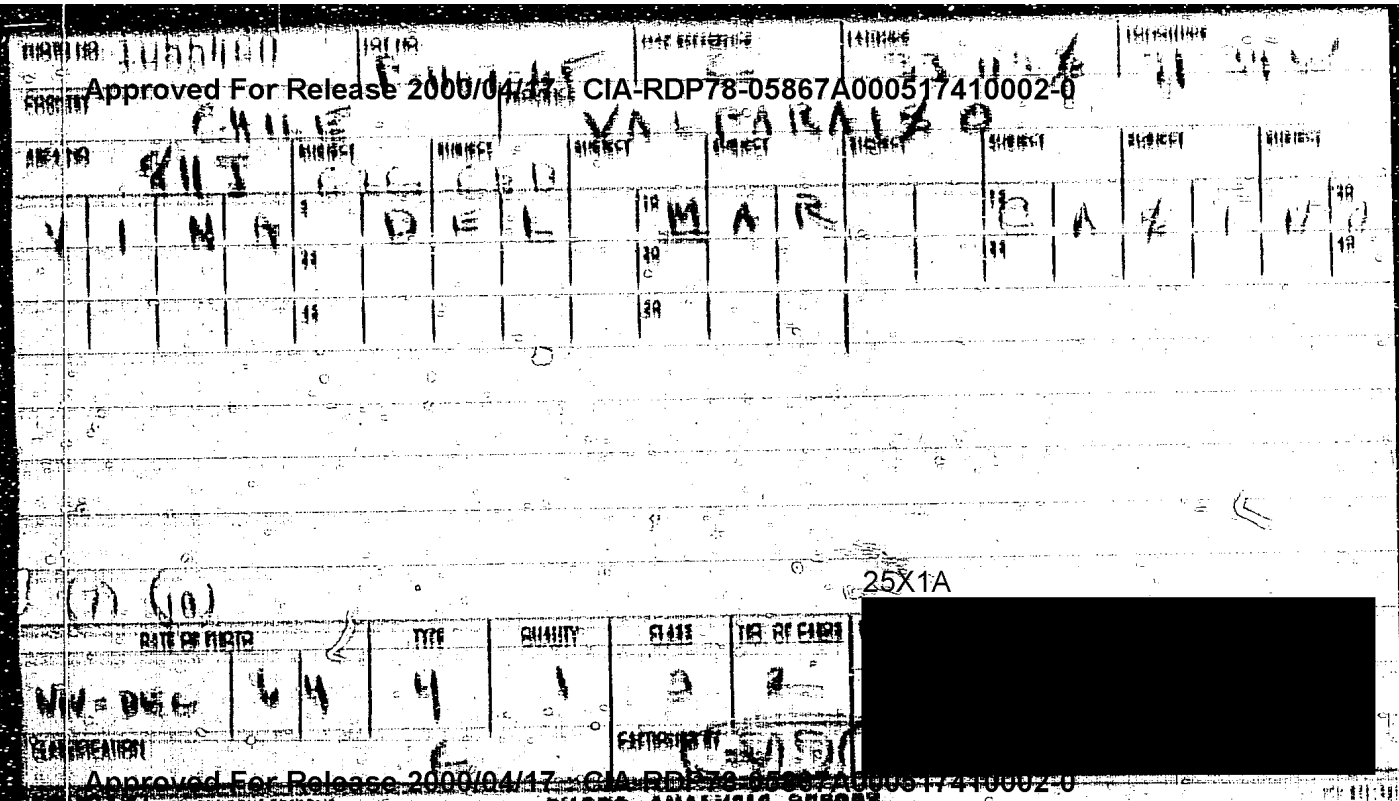

Approved For Release 2000/04/17 : CIA-RDP78-05867A000517410002-0

Approved For Release 2000/04/17 : CIA-RDP78-05867A000517410002-0



Approved For Release 2000/04/17 : CIA-RDP78-05867A000517410002-0

PHOTO ANALYSIS REPORT

Approved For Release 2000/04/17 : CIA-RDP78-05867A000517410002-0

25X1A

[redacted]

Approved For Release 2000/04/17 : CIA-RDP78-05867A000517410002-0

PHOTO ANALYSIS REPORT

Approved For Release 2000/04/17 : CIA-RDP78-05867A000517410002-0



Approved For Release 2000/04/17 : CIA-RDP78-05867A000517410002-0

Approved For Release 2000/04/17 : CIA-RDP78-05867A000517410002-0

COUNTRY: CHILE

AREA NO. 5 11 J

SUBJECT: DOCKS

SUBJECT: C 2 B

SUBJECT:

SUBJECT: VALPARAISO

SUBJECT:

SUBJECT:

SUBJECT:

V I N A D E L M A R

C O N

25X1A

[redacted]

DATE OF PHOTO: NOV-DEC 44

TYPE: 4

QUALITY: 1

SCALE: 3

NO. OF FRAMES: 9

EXPOSURE BY:

CLASSIFICATION:

Approved For Release 2000/04/17 : CIA-RDP78-05867A000517410002-0

FORM 174 USE PREVIOUS EDITION

PHOTO ANALYSIS REPORT

Approved For Release 2000/04/17 : CIA-RDP78-05867A000517410002-0

25X1A

[redacted]

Approved For Release 2000/04/17 : CIA-RDP78-05867A000517410002-0

PHOTO ANALYSIS REPORT

Approved For Release 2000/04/17 : CIA-RDP78-05867A000517410002-0

MAP NO.	LAT NO.	MAP REFERENCE	LATITUDE	LONGITUDE
UO56160		8	33 0L S	71 51 W

COUNTRY: CHILE

VALPARAISO

AREA NO.: K117

SUBJECT: 2 D 5 0 G

VINA DEL MAR LINE N OF TO (GUN) (OR)

25X1A

DATE OF PHOTO	TYPE	QUALITY	SCALE	NO. OF FACES
NOV-DEC 64	4	1	3	2

[redacted]

CLASSIFICATION

EXAMINED BY

Approved For Release 2000/04/17 : CIA-RDP78-05867A000517410002-0

FORM 1-74 USE PREVIOUS EDITIONS

PHOTO ANALYSIS REPORT

Approved For Release 2000/04/17 : CIA-RDP78-05867A000517410002-0

FRAME NO. 1056467 | RUN NO. 5 | MAP REFERENCE | LATITUDE 33 01 S | LONGITUDE 71 31 W

COUNTRY CHILE | VALPARAISO

AREA NO. 511J | SUBJECT C4B2 C47 | SUBJECT | SUBJECT | SUBJECT | SUBJECT | SUBJECT | SUBJECT

VINA DEL MAR

TRUE

(6)

DATE OF PHOTO	TYPE	QUALITY	SCALE	NO. OF FRAMES
NOV-DEC 64	4	1	3	2

CLASSIFICATION: SECRET

25X1A

[redacted]

Approved For Release 2000/04/17 : CIA-RDP78-05867A000517410002-0

PHOTO ANALYSIS REPORT

Approved For Release 2000/04/17 : CIA-RDP78-05867A000517410002-0

AREA ID	SUBJECT	SUBJECT	SUBJECT	SUBJECT	SUBJECT	SUBJECT	SUBJECT	SUBJECT	SUBJECT	SUBJECT	
V I N A	D E L		M A R				L I G				

25X1A

DATE OF PHOTO	TYPE	QUALITY	SCALE	NO. OF CARDS
NOV-DEC 64	4	1	3	2

Approved For Release 2000/04/17 : CIA-RDP78-05867A000517410002-0

PHOTO ANALYSIS REPORT

Approved For Release 2000/04/17 : CIA-RDP78-05867A000517410002-0

SERIAL NO.	LAT. NO.	MAP REFERENCE	LATITUDE	LONGITUDE
1055460		C	33 02 S	71 40 W

COUNTRY: CHILE

PROVINCE: VALPARAISO

AREA NO.: 8113

SUBJECT: CLN, CLP, ALA, AEH

V A L P A R A I S O / L U G / B W

(a) (b) (c) (3a)

DATE OF PHOTO	TYPE	QUALITY	CLASS	NO. OF PAIRS
NOV - DEC 64	4	1	3	4

25X1A [redacted]

CLASSIFICATION: C

CAPTION NO.

Approved For Release 2000/04/17 : CIA-RDP78-05867A000517410002-0

FORM 1 FEB 74 USE PREVIOUS EDITIONS

PHOTO ANALYSIS REPORT

Approved For Release 2000/04/17 : CIA-RDP78-05867A000517410002-0

FACILITY CHILE VALPARAISO

AREA OF VINA DEL MAR

25X1A

[redacted]

Approved For Release 2000/04/17 : CIA-RDP78-05867A000517410002-0

PHOTO ANALYSIS REPORT

Approved For Release 2000/04/17 : CIA-RDP78-05867A000517410002-0



(1)(7)(8)(9)(16)(24)

DATE OF PHOTO	TYPE	QUALITY	CLASS	NO. OF CARDS
NOV - DEC 6 71	1	1	5	6

25X1A

[redacted]

CLASSIFICATION

CAPTION BY

Approved For Release 2000/04/17 : CIA-RDP78-05867A000517410002-0

FORM 174 USE PREVIOUS EDITION

PHOTO ANALYSIS REPORT

Approved For Release 2000/04/17 : CIA-RDP78-05867A000517410002-0



Approved For Release 2000/04/17 : CIA-RDP78-05867A000517410002-0

PHOTO ANALYSIS REPORT

Approved For Release 2000/04/17 : CIA-RDP78-05867A000517410002-0



Approved For Release 2000/04/17 : CIA-RDP78-05867A000517410002-0

Approved For Release 2000/04/17 : CIA-RDP78-05867A000517410002-0

PHOTO NO.	CITY NO.	MAP REFERENCE	LATITUDE	LONGITUDE
1165170	[illegible]	[illegible]	33 24 S	71 04 W

COUNTRY	FEATURE
CHILE	SANTIAGO

AREA NO.	SUBJECT	SUBJECT	SUBJECT	SUBJECT	SUBJECT	SUBJECT	SUBJECT	SUBJECT
WIJ	DOO	AKU	ANQ					

C U R A C A V I L K G

(4) (17) (28)

25X1A

DATE OF PHOTO			TYPE	QUALITY	CLASS	NO. OF CARDS	SOURCE OF PHOTOGRAPH
NOV - DEC	6	4	4	1	3	3	[redacted]

CLASSIFICATION

CARTOGRAPHED BY: 540

Approved For Release 2000/04/17 : CIA-RDP78-05867A000517410002-0

FORM 174 USE PREVIOUS EDITIONS

PHOTO ANALYSIS REPORT

Approved For Release 2000/04/17 : CIA-RDP78-05867A000517410002-0

COUNTRY CHILE

SUBJECT SANTIAGO

SUBJECT 611J

SUBJECT BARRIGA

SUBJECT CUESTA DE

25X1A

[redacted]

DATE OF PHOTO	TYPE	QUALITY	CLASS	NO. OF CARDS
NOV-DEC 64	4C	1	3	2

CAPTIONED BY [redacted]

Approved For Release 2000/04/17 : CIA-RDP78-05867A000517410002-0

FORM 174 USE PREVIOUS EDITIONS

PHOTO ANALYSIS REPORT

Approved For Release 2000/04/17 : CIA-RDP78-05867A000517410002-0

PHOTO NO. 105470 | JOB NO. P-1161-63 | MAP REFERENCE N15 | LATITUDE 33 33 S | LONGITUDE 70 52 W

COUNTRY CHILE | CITY SANTIAGO

AREA NO. 41J | SUBJECT DOD | SUBJECT AF | SUBJECT | SUBJECT | SUBJECT | SUBJECT | SUBJECT | SUBJECT

BARRIGA, CLESTA DE

(5) (24)

DATE OF PHOTO	TYPE	QUALITY	SCALE	NO. OF CARDS
NOV DEC 64	4	1	3	2

[redacted]

25X1A

CLASSIFICATION | CATTOGRAPHED BY

Approved For Release 2000/04/17 : CIA-RDP78-05867A

PHOTO ANALYSIS REPORT

Approved For Release 2000/04/17 : CIA-RDP78-05867A000517410002-0

MISSION NO.	IOP NO.	NAVIGATION	LATITUDE	LONGITUDE
1455H7	C		33 20 S	70 40 W

COUNTRY CHILE

AREA NO.	SUBJECT	SUBJECT	SUBJECT	SUBJECT	SUBJECT	SUBJECT	SUBJECT	SUBJECT
L11J	C4H	C1-2						

SANTIAGO AIR VIEW

(6)

DATE OF PHOTO	SYM	QUALITY	FLAGS	NO. OF CARDS
NOV 06 64	7	1	3	2

25X1A

[redacted]

Approved For Release 2000/04/17 : CIA-RDP78-05867A

FORM NO. 174 USE PREVIOUS EDITIONS

PHOTO ANALYSIS REPORT

Approved For Release 2000/04/17 : CIA-RDP78-05867A000517410002-0



Approved For Release 2000/04/17 : CIA-RDP78-05867A000517410002-0

Approved For Release 2000/04/17 : CIA-RDP78-05867A000517410002-0

PHOTO NO. 1056479 | ISN NO. P-1107-45 | MAP REFERENCE | LATITUDE | LONGITUDE 64 51W

COUNTRY ARGENTINA

AREA NO. | SUBJECT 5 11 11 | SUBJECT A-4J | SUBJECT | SUBJECT | SUBJECT MENDOZA | SUBJECT | SUBJECT | SUBJECT | SUBJECT

LUJAN DE CUYO (N 12) 2

NJON CANAL

(17) (29)

DATE OF PHOTO	TYPE	QUALITY	SCALE	NO. OF CARDS
NOV-DEC 64	4	2	3	1

CLASSIFICATION

CATALOGUED BY

25X1A

[redacted]

Approved For Release 2000/04/17 : CIA-RDP78-05867A

PHOTO ANALYSIS REPORT

Approved For Release 2000/04/17 : CIA-RDP78-05867A000517410002-0

PHOTO NO. L-4-84180 | FLT NO. F-1187-45 | NAV REFERENCE C | LATITUDE 33 03 S | LONGITUDE 68 51 W

COUNTRY ARGENTINA | MENDOZA

AREA NO. 511 H | SUBJECT AHJ | SUBJECT AHQ | SUBJECT | SUBJECT | SUBJECT | SUBJECT | SUBJECT | SUBJECT

LUJAN DE CUYO (N E) MO

VTH OF BELANTON ANAL

(17) (B-9)

25X1A

[redacted]

DATE OF PHOTO	TYPE	QUALITY	CLASS	NO. OF CARDS
NAV-DEC 64	4	1	3	2

CLASSIFICATION S | CAPTIONED BY C 4187

Approved For Release 2000/04/17 : CIA-RDP78-05867A000517410002-0

1 JAN 54 174 USE PREVIOUS EDITIONS

PHOTO ANALYSIS REPORT

Approved For Release 2000/04/17 : CIA-RDP78-05867A000517410002-0

PHOTO NO. 1056481 | FLT NO. 1-107-45 | MAP REFERENCE S | LATITUDE 33 03 S | LONGITUDE 68 51 W

COUNTRY ARGENTINE | AREA NO. 511 H | SUBJECT D3L | SUBJECT A42

LUJAN DE CUYO (NR) MENDOZA RIVADAVIA RIO MALLEO

(17) (29)

PHOTO	TYPE	QUALITY	CLOUD	NO. OF CARDS
NOV-DEC 64	4	1	3	2

25X1A

[redacted]

CLASSIFICATION S | CAPTIONED BY [redacted]

Approved For Release 2000/04/17 : CIA-RDP78-05867A000517410002-0

FORM 174 USE PREVIOUS EDITIONS

PHOTO ANALYSIS REPORT

Approved For Release 2000/04/17 : CIA-RDP78-05867A000517410002-0

RECORD NO.	LOT NO.	MAP REFERENCE	LATITUDE	LONGITUDE
1055482	F-107-45	C	33 03 S	68 21 W

COUNTRY: ARGENTINA — MENDOZA

AREA NO.	SUBJECT	SUBJECT	SUBJECT	SUBJECT	SUBJECT	SUBJECT	SUBJECT	SUBJECT
SIH	A4J	A49						
LUJAN	DE	CUYO	(11 12)					40
UTM	OF	THE	NATION	CANAL				49

(17) (29)

25X1A

[redacted]

DATE OF PHOTO	TYPE	QUALITY	CLASS	NO. OF PRINTS
NOV-DEC 64	4	1	3	2

CLASSIFICATION: C — PARTICIPATED BY: [redacted]

Approved For Release 2000/04/17 : CIA-RDP78-05867A000517410002-0

FORM NO. 174 USE PREVIOUS EDITIONS

PHOTO ANALYSIS REPORT

Approved For Release 2000/04/17 : CIA-RDP78-05867A000517410002-0

PHOTO NO. 1055483 | LOC. NO. [illegible] | MAP REFERENCE | LATITUDE 32 03 | LONGITUDE 115 51 W

COUNTRY MEXICO

AREA (4)	SUBJECT	SUBJECT	SUBJECT	SUBJECT	SUBJECT	SUBJECT	SUBJECT	SUBJECT
SUR	AJT							
LUJAN DE CUYO (N2)								NA
NJON CANAL								

(29)

25X1A

[redacted]

DATE OF PHOTO	TYPE	QUALITY	CLASS	NO. OF CARDS
MAY-DEC 69	4	1	3	01

CLASSIFICATION S CATTOGRAPHER

Approved For Release 2000/04/17 : CIA-RDP78-05867A000517410002-0

USE PREVIOUS EDITIONS

PHOTO ANALYSIS REPORT

Approved For Release 2000/04/17 : CIA-RDP78-05867A000517410002-0

1055484

AREA NO.	SUBJECT	SUBJECT	SUBJECT	SUBJECT	SUBJECT	SUBJECT	SUBJECT	SUBJECT	SUBJECT
SIN	AHC								
LUJIANJU									
RU	ZHANJIANG								
LIT									

(7)-(17)

DATE OF PHOTO	TYPE	QUALITY	CLASS	NO. OF CLASS	
NOV 1964	4	1	3	1	

25X1A

[redacted]

CLASSIFICATION

Approved For Release 2000/04/17 : CIA-RDP78-05867A000517410002-0

PHOTO ANALYSIS REPORT

Approved For Release 2000/04/17 : CIA-RDP78-05867A000517410002-0

PHOTO NO. 1055485 | LOT NO. C-1187-45 | MAP REFERENCE NIS | LATITUDE 32 51.7 | LONGITUDE 68 50 W

COUNTRY ARGENTINA | SAN LUIS

CAMERA NO	SUBJECT	SUBJECT	SUBJECT	SUBJECT	SUBJECT	SUBJECT	SUBJECT	SUBJECT	SUBJECT
731 H	AIR								

GODOY CRUZ GIOL W 1 N

ERY 1 STORAGE CAIR

(14)

25X1A

[redacted]

DATE OF PHOTO	TYPE	QUALITY	CLASS	NO. OF CARDS
NOV-DEC 64	F	1	3	1

CLASSIFICATION | CATALOGUED BY

Approved For Release 2000/04/17 : CIA-RDP78-05867A000517410002-0

NPIC/PG 174 USE PREVIOUS EDITIONS

PHOTO ANALYSIS REPORT

Approved For Release 2000/04/17 : CIA-RDP78-05867A000517410002-0

PHOTO NO. 1155486 LOT NO. C-[illegible] MAP REFERENCE C LATITUDE 20 13 LONGITUDE 70 10 W

COUNTRY CHILE AREA NO. TACNA

SUBJECT E2C SUBJECT C4B SUBJECT SUBJECT SUBJECT SUBJECT SUBJECT SUBJECT SUBJECT

1 I Q U I Q U E 10 P E R A 15 H O U 20

25 30 35 40 45 50

(b)(7)(c)

25X1A

[redacted]

DATE OF PHOTO NOV 1966 TYPE 4 QUALITY 1 CLASS 3 NO. OF CARDS 2

CLASSIFICATION CATEGORY CODE

Approved For Release 2000/04/17 : CIA-RDP78-05867A000517410002-0

FORM NO. 174 USE PREVIOUS EDITION

PHOTO ANALYSIS REPORT

Approved For Release 2000/04/17 : CIA-RDP78-05867A000517410002-0

PHOTO NO. 10 [illegible] FLT NO. [illegible] REFERENCE [illegible] LATITUDE 20 13 S. LONGITUDE 70 10 W

COUNTRY CHILE

AREA NO. 11 T SUBJECT ALA SUBJECT AH9 SUBJECT [illegible] SUBJECT TARAPACA SUBJECT [illegible] SUBJECT [illegible] SUBJECT [illegible] SUBJECT [illegible]

IQUIQUE WHARF

PIER

(14) (39)

DATE OF PHOTO NOV-DEC 64 TYPE 4 QUALITY 1 SCALE 3 NO. OF FRAMES 2

25X1A

[redacted]

CLASSIFICATION [illegible]

Approved For Release 2000/04/17 : CIA-RDP78-05867A000517410002-0

FORM NO. 1-74 USE PREVIOUS EDITIONS

PHOTO ANALYSIS REPORT

Approved For Release 2000/04/17 : CIA-RDP78-05867A000510410002-0

PHOTO NO. 1055488 | LOT NO. P-1107-45 | MAP REFERENCE | LATITUDE 20 13 S | LONGITUDE 70 10 W

COUNTRY CHILE

AREA NO	SUBJECT	SUBJECT	SUBJECT	SUBJECT	SUBJECT	SUBJECT	SUBJECT	SUBJECT
TIT	ALA	DZG						

IQUIQUE
TARAPACA
THE OWLING OLD NITRATE
ERA NEAR

(50)

DATE OF PHOTO	TYPE	QUALITY	FLAKS	NO. OF FRAMES
NOV DEC 64	4	1	3	2

25X1A

[redacted]

CLASSIFICATION

CAPTURED BY

Approved For Release 2000/04/17 : CIA-RDP78-05867A000510410002-0

FEB 174 USE PREVIOUS EDITIONS

PHOTO ANALYSIS REPORT

Approved For Release 2000/04/17 : CIA-RDP78-05867A000517410002-0



COUNTRY: CHINA | PROVINCE: TAIWAN | LATITUDE | LONGITUDE: 120 10 W

SUBJECT: AGR | SUBJECT: AIR | SUBJECT: BLDG | SUBJECT: HARBOR | SUBJECT: HILL

IQUIQUE

NO BOAT YARD

COMPLETED FISHING BOATS

FOR SALE.

(26) (Nov)

DATE OF PHOTO: NOV-DEC 64 | TYPE: 4 | QUALITY: 1 | SCALE: 3 | NO. OF CARDS: 3

CLASSIFICATION: C

25X1A

[redacted]

Approved For Release 2000/04/17 : CIA-RDP78-0586

PHOTO ANALYSIS REPORT

Approved For Release 2000/04/17 : CIA-RDP78-05867A000517410002-0

COUNTRY CHILE P-1117-45 MAP REFERENCE C (Artillo)

AREA NO | PROVINCE | LATITUDE | LONGITUDE

SUBJECT	SUBJECT	SUBJECT	SUBJECT	SUBJECT	SUBJECT	SUBJECT	SUBJECT
1 QUIQUE	AG 4	AG 8	D 2 G	TARAPACA	ALG AH 9		
NO BOAT				MARCO CHILE			
WORK BOAT				YARD SHOWING			
U/C				A TRAWLER			

(2) (24) (30)

DATE OF PHOTO	TYPE	QUALITY	CLASS	NO OF CARDS
NOV-DEC 64	4	1	3	5

CLASSIFICATION C

CAPTURED BY

25X1A

[redacted]

Approved For Release 2000/04/17 : CIA-RDP78-05867

PHOTO ANALYSIS REPORT

Approved For Release 2000/04/17 : CIA-RDP78-05867A000517410002-0

COUNTRY CHILE | P-1167-65 | MAP REFERENCE C | LATITUDE | LONGITUDE 70 10 W

AREA NO | SERVICE | SUBJECT AG6 AG8 | SUBJECT AL9 | SUBJECT [redacted] | SUBJECT D2G | SUBJECT AL2 | SUBJECT AH9 | SUBJECT

IQUIQUE — TARAPACA

NOBAT — MARCO CHILE

WORK BOAT — ANDFISH WING

TRAWLER U/C

(2) (24) (30)

DATE OF PHOTO	TYPE	QUALITY	CLASS	NO. OF CARDS
NOV-DEC 64	4	1	3	6

CLASSIFICATION C | CAPTIONED

25X1A

[redacted]

Approved For Release 2000/04/17 : CIA-RDP78-05867

PHOTO ANALYSIS REPORT

Approved For Release 2000/04/17 : CIA-RDP78-05867A000517410002-0

4055492

COUNTRY CHILE

REF NO. P-1167-65

MAP REFERENCE

LATITUDE

LONGITUDE 70 10 W

AREA/PROVINCE TARAPACA

SUBJECT IQUIQUE

SUBJECT DOD

SUBJECT G4

SUBJECT RGB

SUBJECT ARMY

SUBJECT CAMP

SUBJECT AIR VIEW

SUBJECT

(1) (3) (4)

DATE OF PHOTO NOV-DEC 64

TYPE 7

QUALITY 1

PAGES 3

NO. OF CARDS 3

CLASSIFICATION C

CAPTIONED BY SAO

25X1A

[redacted]

Approved For Release 2000/04/17 : CIA-RDP78-05867

PHOTO ANALYSIS REPORT

Approved For Release 2000/04/17 : CIA-RDP78-05867A000517410002-0

1058493

COUNTRY: Cuba | LOT NO.: F-101-1E | MAP REFERENCE | LATITUDE | LONGITUDE: 70 11 W

AREA NO.: JUT | SUBJECT: D22 | SUBJECT: ALA | SUBJECT: AL9 | SUBJECT: ALG | SUBJECT: CL4 | SUBJECT: CL7 | SUBJECT | SUBJECT

IQUIQUE

BEACH FRONT

(2) (4) (30)

DATE OF PHOTO	TYPE	QUALITY	CLASS	NO. OF CARDS
NOV-DEC 64	7	1	2	7

CLASSIFICATION: C

CAPTIONED BY: [illegible]

25X1A

[redacted]

Approved For Release 2000/04/17 : CIA-RDP78-05867A

PHOTO ANALYSIS REPORT

Approved For Release 2000/04/17 : CIA-RDP78-05867A000500410002-0

COUNTRY 1055494 | LOT NO. F-1191-15 | MAP REFERENCE C | LATITUDE 31 | LONGITUDE 70 10 W

AREA JUT | SUBJECT AUP | SUBJECT | SUBJECT TARA CACA | SUBJECT | SUBJECT | SUBJECT | SUBJECT | SUBJECT

IQUIQUE (NR) AIRFIELD

OPFIELD

(2) (24)

DATE OF PHOTO	TYPE	QUALITY	CLASS	NO. OF CARDS
NOV-Dec 64	7	1	3	1

CLASSIFICATION

CAPTIONED BY

25X1A

[redacted]

Approved For Release 2000/04/17 : CIA-RDP78-05867A

PHOTO ANALYSIS REPORT

Approved For Release 2000/04/17 : CIA-RDP78-05867A000517410002-0

PHOTO NO. 1-55435 | LOT NO. P-1107-65 | MAP REFERENCE C | LATITUDE 22 66 | LONGITUDE 70 13 W

COUNTRY CHILE | AREA NO. 211J | SUBJECT ALA | SUBJECT ALG | SUBJECT D2G | SUBJECT D2K | SUBJECT AL2 | SUBJECT ADH | SUBJECT | SUBJECT

ANTOFAGASTA

TOCOPILLA ANGLO-LAT
ARO NITRATE LOADING
FACILITIES

(3) (15)(30)

25X1A

[redacted]

DATE OF PHOTO	TYPE	QUALITY	CLASS	NO. OF CARDS
NOV-DEC 64	7	1	3	6

CLASSIFICATION S | CATTONED BY [illegible]

Approved For Release 2000/04/17 : CIA-RDP78-05867A000517410002-0

PHOTO ANALYSIS REPORT

Approved For Release 2000/04/17 : CIA-RDP78-05867A000517410002-0

PHOTO NO. 105496 | LOT NO. P-1167-65 | MAP REFERENCE C | LATITUDE 20 13 S | LONGITUDE 70 10 W

COUNTRY CHILE TARAPACA

AREA NO.	SUBJECT	SUBJECT	SUBJECT	SUBJECT	SUBJECT	SUBJECT	SUBJECT	SUBJECT
HJ	ALA	AL9	ALC	AH9	AL2	ADH		

IQUIQUE FISH MEAL PLANT

ETWITH NITRATE DOCK

(2) (15) (29)

DATE OF PHOTO	TYPE	QUALITY	PASS	NO. OF CARDS
NOV-DEC 64	7	1	3	6

25X1A

[redacted]

CLASSIFICATION

Approved For Release 2000/04/17 : CIA-RDP78-05867A000517410002-0

PHOTO ANALYSIS REPORT

Approved For Release 2000/04/17 : CIA-RDP78-05867A000517410002-0

PHOTO NO. 1055457 | LOT NO. P-110-65 | MAP REFERENCE C | LATITUDE 20 43 S | LONGITUDE 70 10 W

COUNTRY CHILE

AREA NO	SUBJECT	SUBJECT	SUBJECT	SUBJECT	SUBJECT	SUBJECT	SUBJECT	SUBJECT
IIT	C64	C67	D2G1	AL9	ALA	ALG		

1 Q U I Q U E — A R I E W L R

G N

(2) (6) (30)

DATE OF PHOTO	TYPE	QUALITY	CLASS	NO. OF CARDS
NOV-DEC 64	7	1	3	6

25X1A

[redacted]

CLASSIFICATION C

CATEGORY SOD

Approved For Release 2000/04/17 : CIA-RDP78-05867A000517410002-0

PHOTO ANALYSIS REPORT

Approved For Release 2000/04/17 : CIA-RDP78-05867A000517410002-0

ITEM NO.	LOT NO.	MAP REFERENCE	LATITUDE	LONGITUDE
1005498	P-1107-65	C	22 19 S	68 56 W

COUNTRY CHILE ANTOFAGASTA

AREA NO.	SUBJECT	SUBJECT	SUBJECT	SUBJECT	SUBJECT	SUBJECT	SUBJECT	SUBJECT
211J	AAD	C3A	A4Q	DDD	DD8			

CHUQUICAMATA (CHILE EXPLN CO (SUB. OF ANACONDA COPPER). SHOWS WORKER HOUSING.

(13)
(1) (7) V (17)

25X1A

DATE OF PHOTO			TYPE	QUALITY	CLASS	NO. OF CARDS
NOV-DEC	6	4	4	1	3	5

CLASSIFICATION: C CAPTIONED BY: SDD

Approved For Release 2000/04/17 : CIA-RDP78-05867A000517410002-0

PHOTO ANALYSIS REPORT

Approved For Release 2000/04/17 : CIA-RDP78-05867A000517410002-0

PHOTO NO. 1005459 | LOT NO. P-1187-65 | MAP REFERENCE C | LATITUDE 22 19 S | LONGITUDE 68 56 W

COUNTRY CHILE | ANTOFAGASTA

AREA NO. 211 J | SUBJECT AAD | SUBJECT AAQ | SUBJECT AKU

CHUQUICAMATA (SUB. OF ANACONDA COPPER). E. HOW %

EXPLN CO

TAILING PILE

(13) (17) (28)

25X1A

[redacted]

DATE OF PHOTO	TYPE	QUALITY	CLASS	NO. OF CARDS
NOV-DEC 64	4	1	3	3

CLASSIFICATION C | CATEGORIES SAD

Approved For Release 2000/04/17 : CIA-RDP78-05867A000517410002-0

PHOTO ANALYSIS REPORT